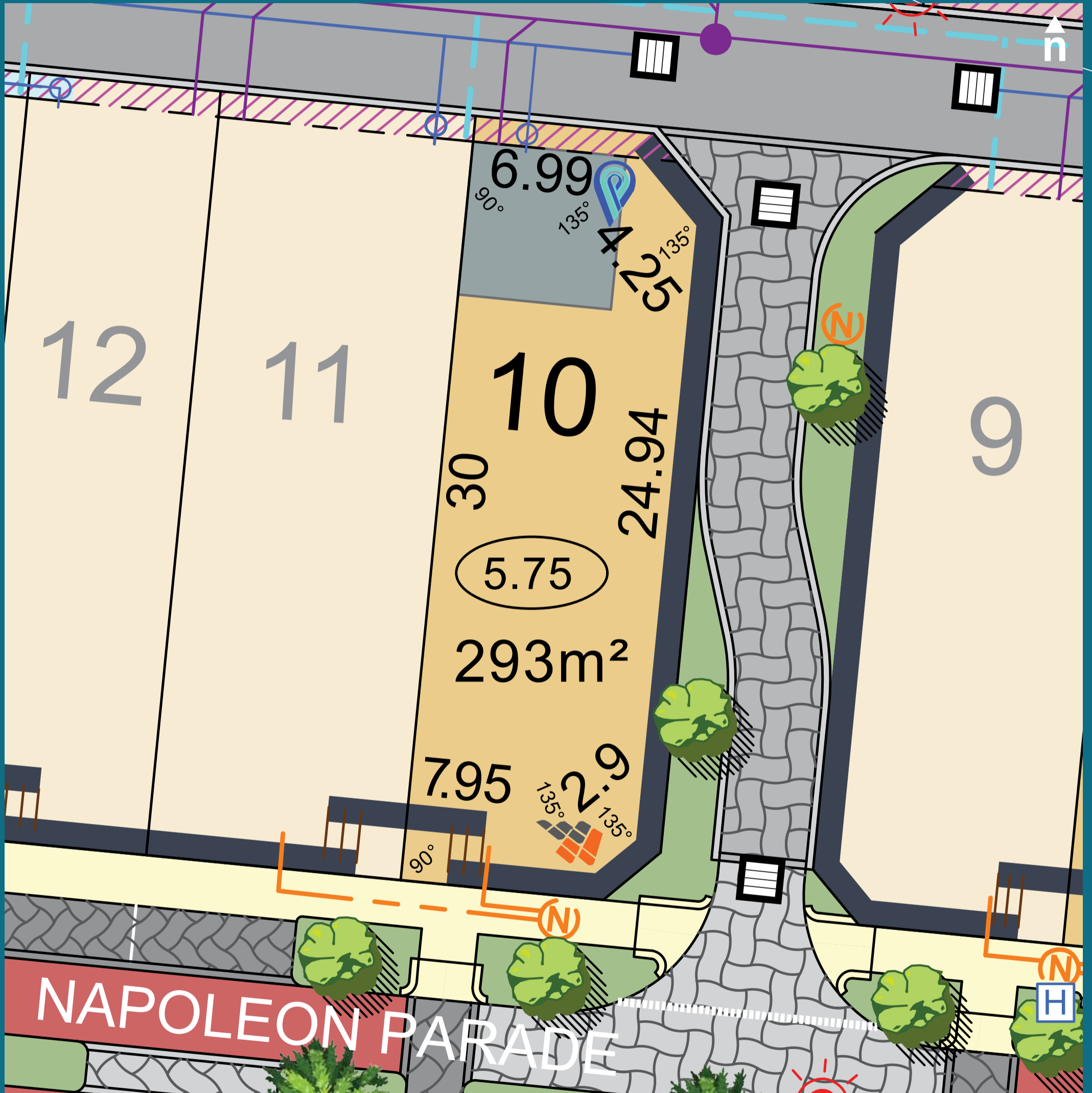


Omeo Edge - Lot 10



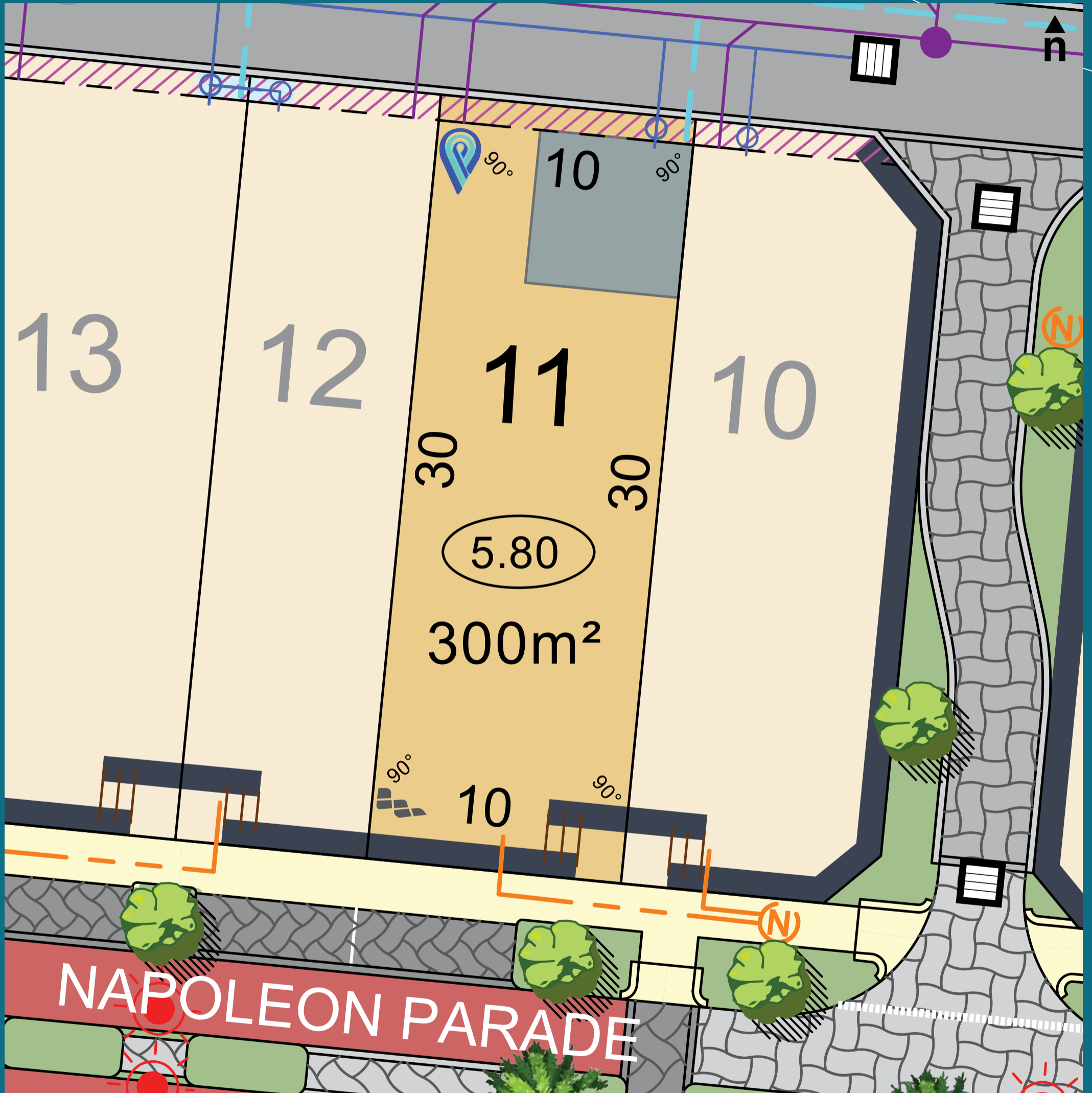
Legend

Omeo Edge Release	Street Light	Sewer Housing Connection
Future Residential (Apartments & Mixed Use)	Western Power Dome and Housing Connection	Sewer Manhole
Road Reserve & Parks	Water Connection	Lot Level
Asphalt Road	Non-Potable Water Line	NBN Connection
Brick Paving	Hydrant	1m Wide Public Access Easement
Retaining Walls	Lot Drainage Connection Pit & Easement	Cook Island Pines
Footpaths	Garage Location	Bambalina Olive Trees
	Grate	

The Peninsula
PortCoogee

The dimensions and depictions of the layout of the land are based on concept designs and are approximations only and not to scale. Whilst reasonable care is taken to ensure that this plan is correct, all areas are approximate only and may vary based on final approvals. The features depicted including landscaping elements (tree species and placement) and amenities such as future parking, toilet block, shelter and seating, and public open spaces, may be subject to statutory approvals (eg council approval), delivery by third parties and/or change due to unforeseen building constraints. Final designs may alter for reasons outside the sellers' control. Purchasers must rely on their own enquiries and the contract for sale. Information current as at April 2023.

Omeo Edge - Lot 11



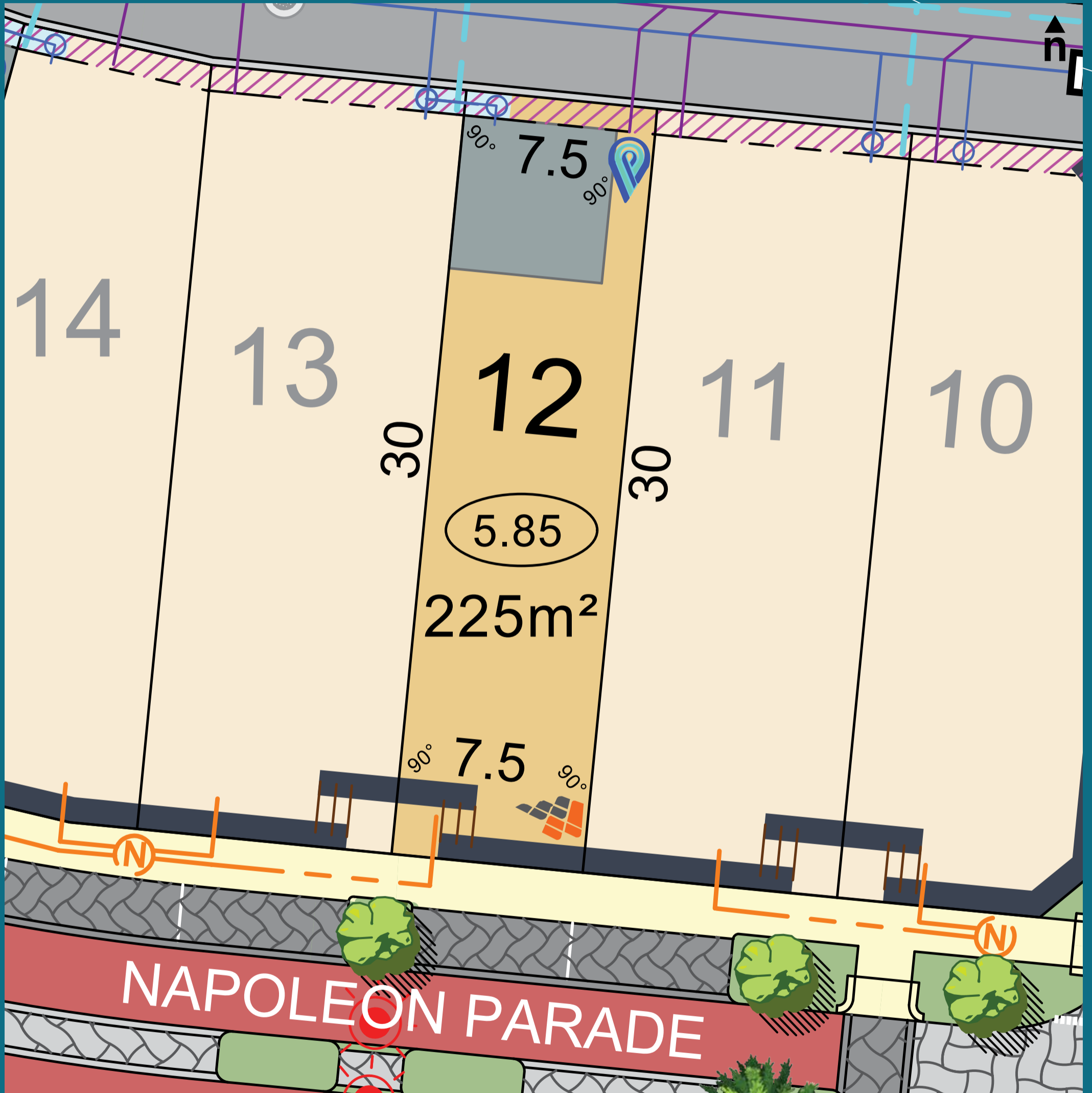
Legend

Omeo Edge Release	Western Power Dome and Housing Connection	Sewer Manhole
Road Reserve & Parks	Water Connection	Lot Level
Asphalt Road	Non-Potable Water Line	NBN Connection
Brick Paving	Lot Drainage Connection Pit & Easement	1m Wide Public Access Easement
Retaining Walls	Garage Location	Cook Island Pines
Footpaths	Grate	Bambalina Olive Trees
Street Light	Sewer Housing Connection	

The Peninsula
PortCoogee

The dimensions and depictions of the layout of the land are based on concept designs and are approximations only and not to scale. Whilst reasonable care is taken to ensure that this plan is correct, all areas are approximate only and may vary based on final approvals. The features depicted including landscaping elements (tree species and placement) and amenities such as future parking, toilet block, shelter and seating, and public open spaces, may be subject to statutory approvals (eg council approval), delivery by third parties and/or change due to unforeseen building constraints. Final designs may alter for reasons outside the sellers' control. Purchasers must rely on their own enquiries and the contract for sale. Information current as at April 2023.

Omeo Edge - Lot 12



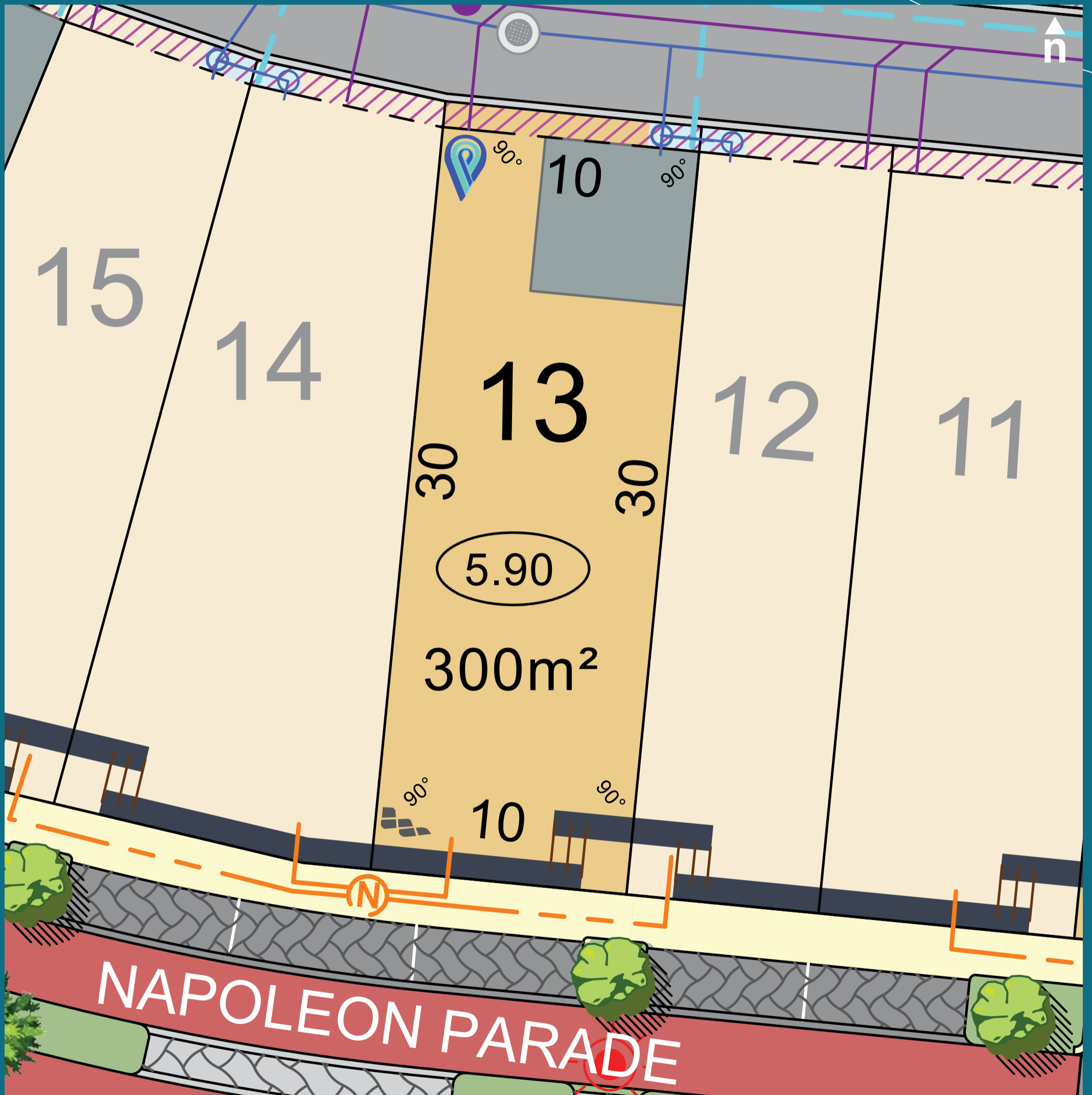
Legend

Omeo Edge Release	Western Power Dome and Housing Connection	Sewer Housing Connection
Road Reserve & Parks	Water Connection	Lot Level
Asphalt Road	Non-Potable Water Line	NBN Connection
Brick Paving	Lot Drainage Connection Pit & Easement	1m Wide Public Access Easement
Retaining Walls	Garage Location	Cook Island Pines
Footpaths	Grate	Bambalina Olive Trees
Street Light	Drainage Manhole	

The Peninsula
PortCoogee

The dimensions and depictions of the layout of the land are based on concept designs and are approximations only and not to scale. Whilst reasonable care is taken to ensure that this plan is correct, all areas are approximate only and may vary based on final approvals. The features depicted including landscaping elements (tree species and placement) and amenities such as future parking, toilet block, shelter and seating, and public open spaces, may be subject to statutory approvals (eg council approval), delivery by third parties and/or change due to unforeseen building constraints. Final designs may alter for reasons outside the sellers' control. Purchasers must rely on their own enquiries and the contract for sale. Information current as at April 2023.

Omeo Edge - Lot 13



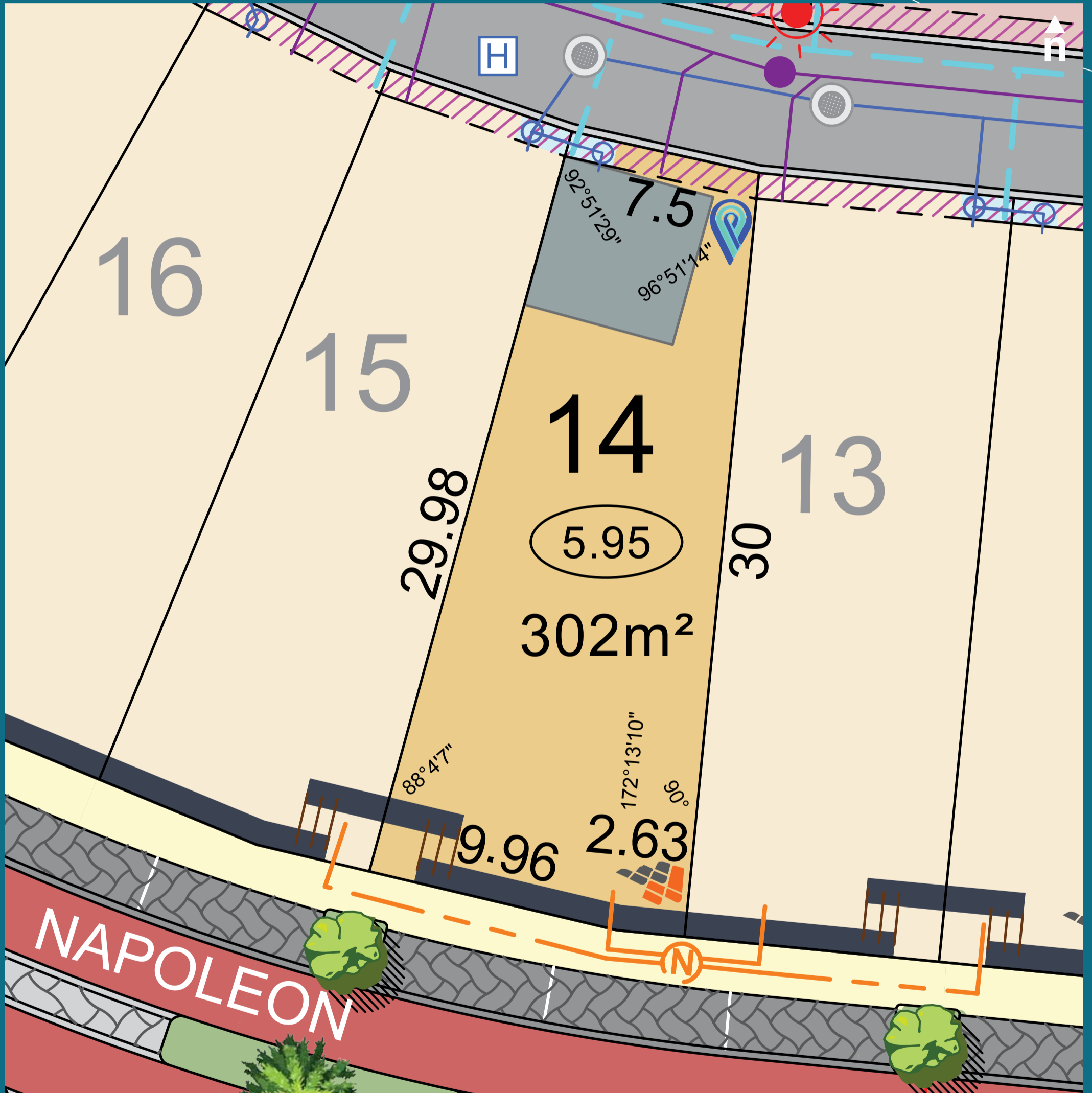
Legend

Omeo Edge Release	Western Power Dome and Housing Connection	Sewer Manhole
Road Reserve & Parks	Water Connection	Lot Level
Asphalt Road	Non-Potable Water Line	NBN Connection
Brick Paving	Lot Drainage Connection Pit & Easement	1m Wide Public Access Easement
Retaining Walls	Garage Location	Cook Island Pines
Footpaths	Drainage Manhole	Bambalina Olive Trees
Street Light	Sewer Housing Connection	

The Peninsula
PortCoogee

The dimensions and depictions of the layout of the land are based on concept designs and are approximations only and not to scale. Whilst reasonable care is taken to ensure that this plan is correct, all areas are approximate only and may vary based on final approvals. The features depicted including landscaping elements (tree species and placement) and amenities such as future parking, toilet block, shelter and seating, and public open spaces, may be subject to statutory approvals (eg council approval), delivery by third parties and/or change due to unforeseen building constraints. Final designs may alter for reasons outside the sellers' control. Purchasers must rely on their own enquiries and the contract for sale. Information current as at April 2023.

Omeo Edge - Lot 14



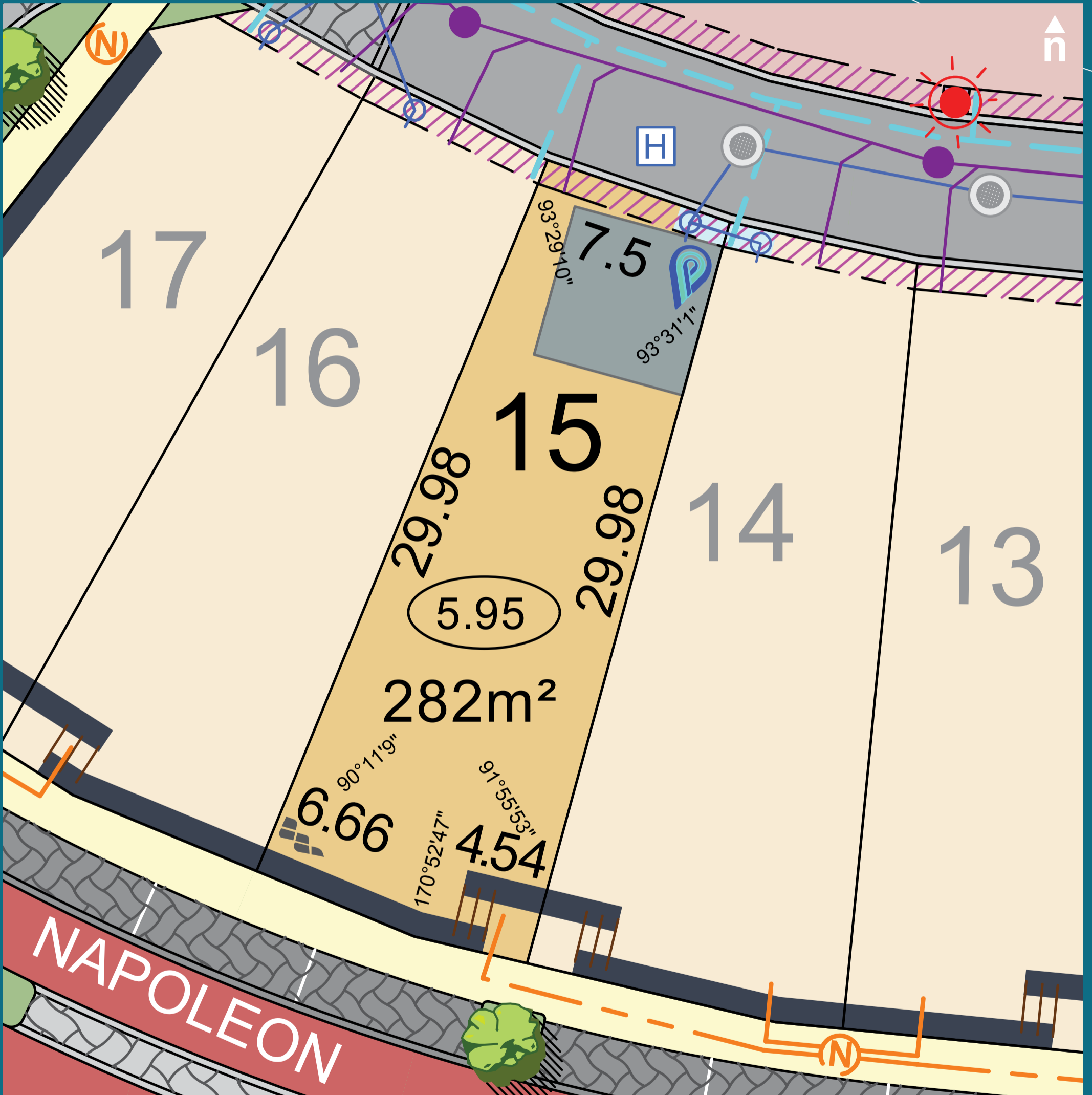
Legend

Omeo Edge Release	Street Light	Sewer Housing Connection
Future Residential (Apartments & Mixed Use)	Western Power Dome and Housing Connection	Sewer Manhole
Road Reserve & Parks	Water Connection	Lot Level
Asphalt Road	Non-Potable Water Line	NBN Connection
Brick Paving	Hydrant	1m Wide Public Access Easement
Retaining Walls	Lot Drainage Connection Pit & Easement	Cook Island Pines
Footpaths	Garage Location	Bambalina Olive Trees
	Drainage Manhole	

The Peninsula
PortCoogee

The dimensions and depictions of the layout of the land are based on concept designs and are approximations only and not to scale. Whilst reasonable care is taken to ensure that this plan is correct, all areas are approximate only and may vary based on final approvals. The features depicted including landscaping elements (tree species and placement) and amenities such as future parking, toilet block, shelter and seating, and public open spaces, may be subject to statutory approvals (eg council approval), delivery by third parties and/or change due to unforeseen building constraints. Final designs may alter for reasons outside the sellers' control. Purchasers must rely on their own enquiries and the contract for sale. Information current as at April 2023.

Omeo Edge - Lot 15



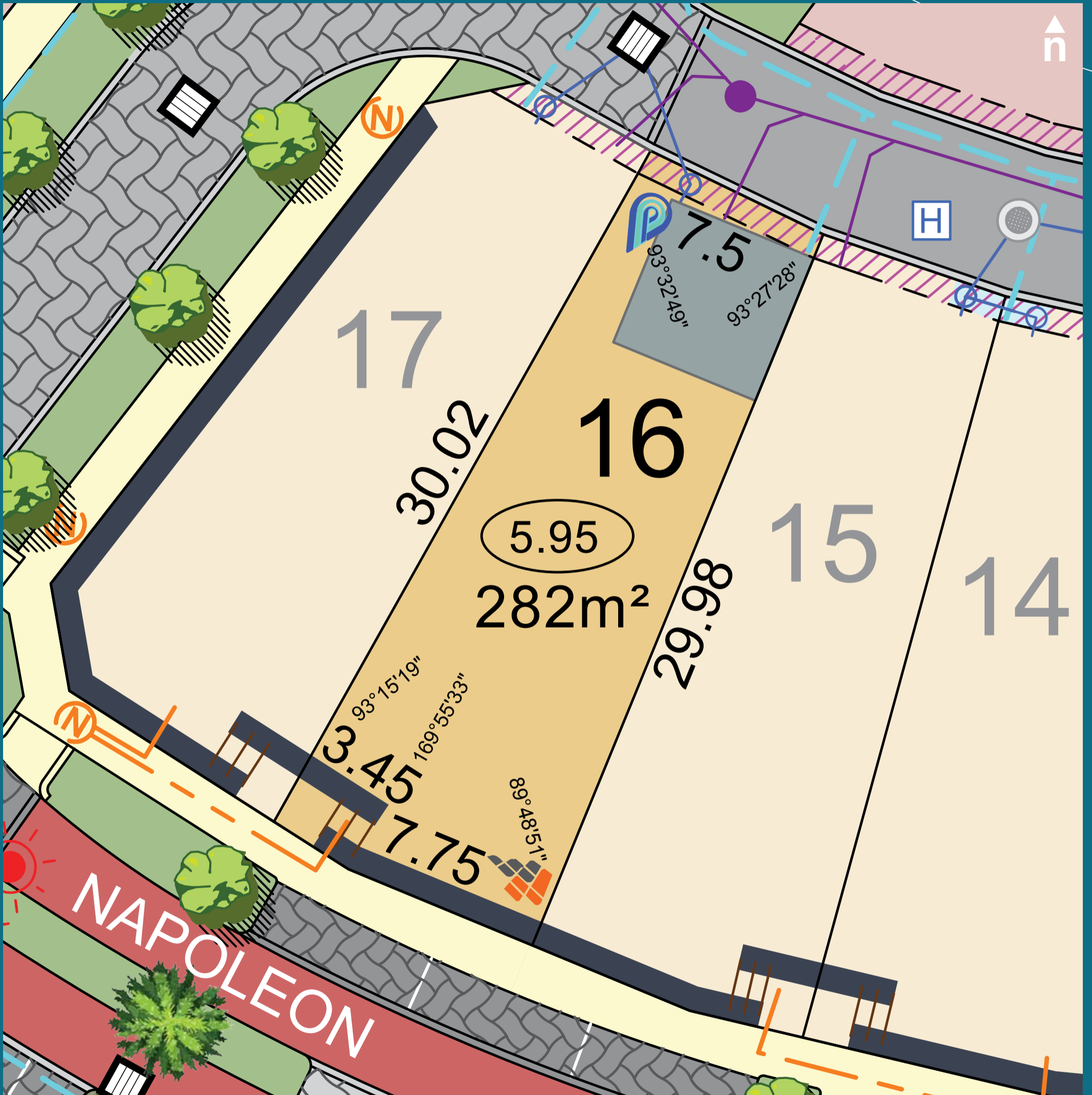
Legend

Omeo Edge Release	Street Light	Sewer Housing Connection
Future Residential (Apartments & Mixed Use)	Western Power Dome and Housing Connection	Sewer Manhole
Road Reserve & Parks	Water Connection	Lot Level
Asphalt Road	Non-Potable Water Line	NBN Connection
Brick Paving	Hydrant	1m Wide Public Access Easement
Retaining Walls	Lot Drainage Connection Pit & Easement	Bambalina Olive Trees
Footpaths	Garage Location	
	Drainage Manhole	

The Peninsula
PortCoogee

The dimensions and depictions of the layout of the land are based on concept designs and are approximations only and not to scale. Whilst reasonable care is taken to ensure that this plan is correct, all areas are approximate only and may vary based on final approvals. The features depicted including landscaping elements (tree species and placement) and amenities such as future parking, toilet block, shelter and seating, and public open spaces, may be subject to statutory approvals (eg council approval), delivery by third parties and/or change due to unforeseen building constraints. Final designs may alter for reasons outside the sellers' control. Purchasers must rely on their own enquiries and the contract for sale. Information current as at April 2023.

Omeo Edge - Lot 16



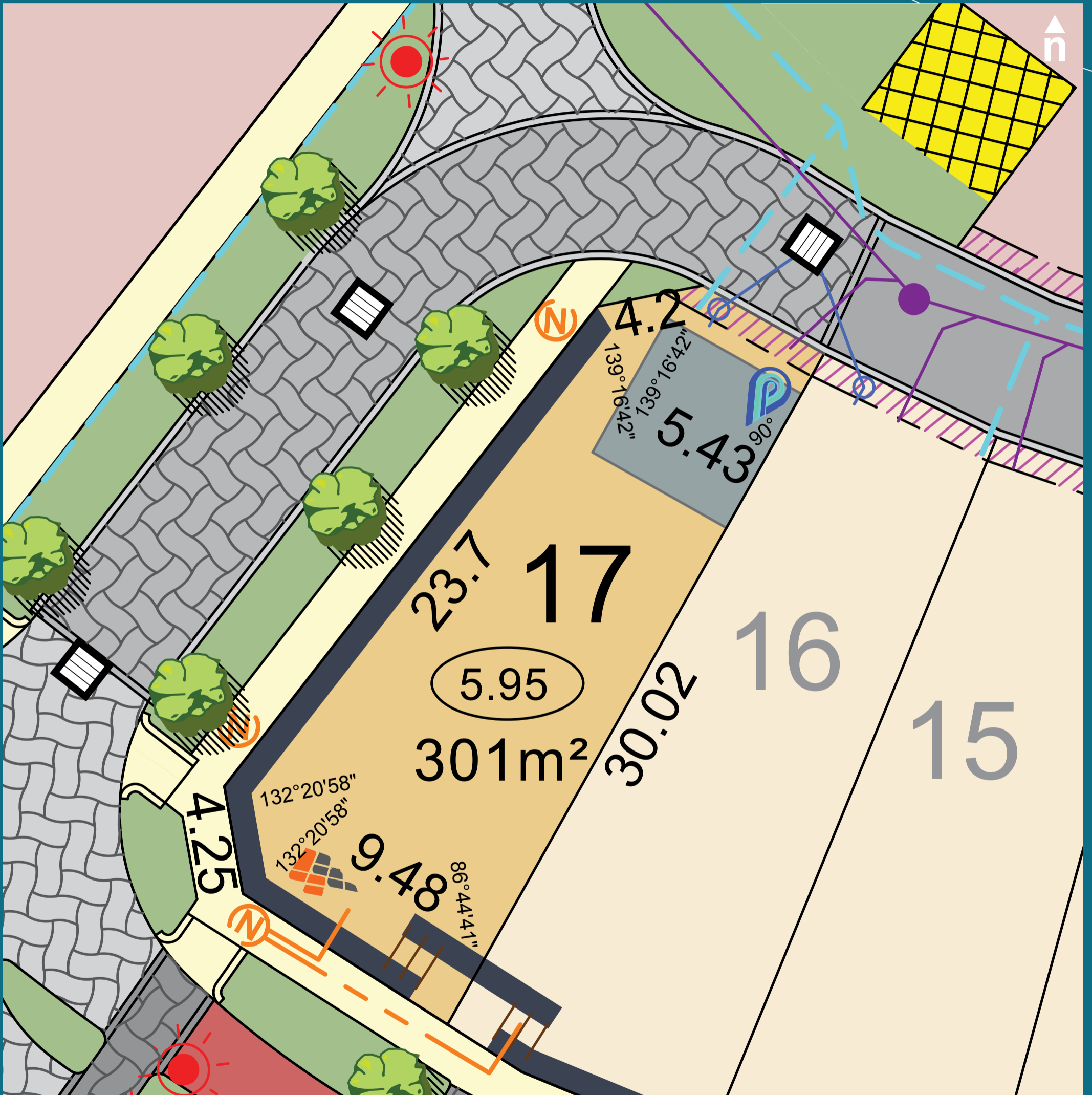
Legend

Omeo Edge Release	Street Light	Drainage Manhole
Future Residential (Apartments & Mixed Use)	Western Power Dome and Housing Connection	Sewer Housing Connection
Road Reserve & Parks	Water Connection	Sewer Manhole
Asphalt Road	Non-Potable Water Line	Lot Level
Brick Paving	Hydrant	NBN Connection
Retaining Walls	Lot Drainage Connection Pit & Easement	1m Wide Public Access Easement
Footpaths	Garage Location	Cook Island Pines
	Grate	Bambalina Olive Trees

The Peninsula
PortCoogee

The dimensions and depictions of the layout of the land are based on concept designs and are approximations only and not to scale. Whilst reasonable care is taken to ensure that this plan is correct, all areas are approximate only and may vary based on final approvals. The features depicted including landscaping elements (tree species and placement) and amenities such as future parking, toilet block, shelter and seating, and public open spaces, may be subject to statutory approvals (eg council approval), delivery by third parties and/or change due to unforeseen building constraints. Final designs may alter for reasons outside the sellers' control. Purchasers must rely on their own enquiries and the contract for sale. Information current as at April 2023.

Omeo Edge - Lot 17



Legend

Omeo Edge Release	Street Light	Grate
Future Residential (Apartments & Mixed Use)	Western Power Dome and Housing Connection	Sewer Housing Connection
Road Reserve & Parks	Western Power Padmount Site	Sewer Manhole
Asphalt Road	Water Connection	Lot Level
Brick Paving	Non-Potable Water Line	NBN Connection
Retaining Walls	Lot Drainage Connection Pit & Easement	1m Wide Public Access Easement
Footpaths	Garage Location	Bambalina Olive Trees

The Peninsula
PortCoogee

The dimensions and depictions of the layout of the land are based on concept designs and are approximations only and not to scale. Whilst reasonable care is taken to ensure that this plan is correct, all areas are approximate only and may vary based on final approvals. The features depicted including landscaping elements (tree species and placement) and amenities such as future parking, toilet block, shelter and seating, and public open spaces, may be subject to statutory approvals (eg council approval), delivery by third parties and/or change due to unforeseen building constraints. Final designs may alter for reasons outside the sellers' control. Purchasers must rely on their own enquiries and the contract for sale. Information current as at April 2023.